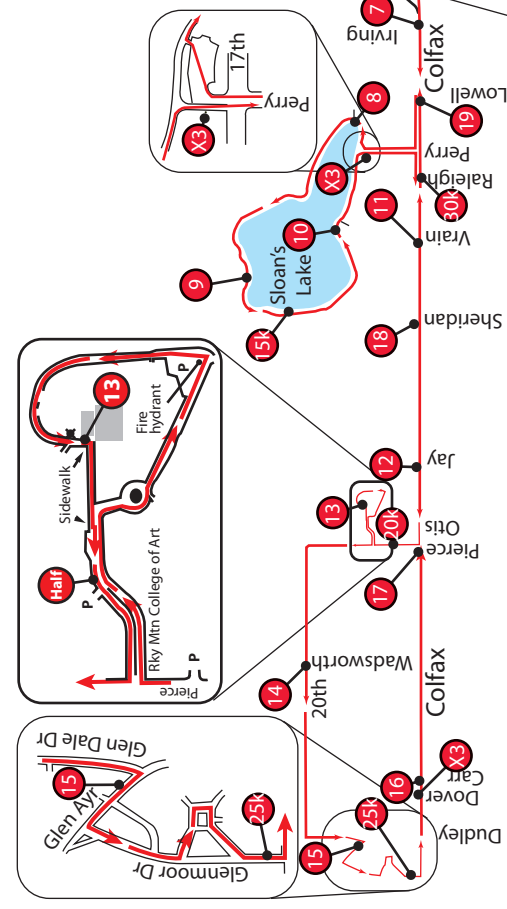
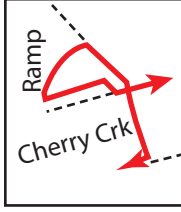


# Colfax Marathon 2012

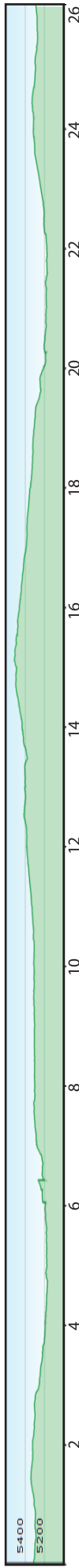
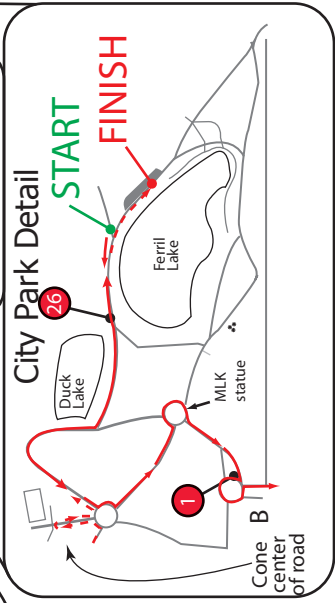
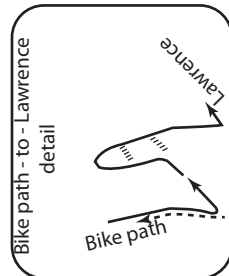
Denver, CO  
USATF Certificate CO11052DCR  
Effective 12/2/11 - 12/31/2021



- Start:**  
 Mile 1: In line with LP 49/39, which is on S side of road, at corner  
 2 mile: 23' N of S corner of island, even with walkway to fountain  
 3 mile: 8' E of W side of Franklin intersection  
 5k: W curb of Broadway  
 4 mile: Even w/S end of N doorways on E side of the Webb city building  
 5 mile: Center of Lawrence St. bridge  
 6 mile: Even with S edge of large boulders, 8' S of sidewalk to Gardens  
 10k: 2' NW of center railing at Gate 5 of Mile High.  
 7 mile: 135' N of speed hump at S end of driveway into bowels of stadium  
 8 mile: 10' W of LP 617/667, which is E of Irving  
 9 mile: 51' N sidewalk entering from E of lake  
 93' W of two benches west of boathouse  
 15k: 3' S of N side of 3rd car wash bay from south (W side of Sheridan)  
 10 mile: 78' W of LP 948/530, which as Bike Trail "D8" sign on it. W of joining trail  
 11 mile: 45' W of 1st LP W of Vrain St. (un-numbered)  
 12 mile: 13' E of E edge of driveway on W side of building at 6205 W Colfax  
 20k: At power pole 1565, which is just north of car wash  
 13 mile: 2' S of sidewalk into maintenance building, which is south of water tower  
 Halfway: 10' E of E end of island at crosswalk from parking lot to building  
 14 mile: 6' E of power pole at bus stop, N side of 20th, just west of Wadsworth  
 15 mile: 9' W of W end of split-rail fence, W of Glen Dale Dr.  
 25k: 36' N of LP 08/43. In driveway to motel.  
 16 mile: W of Carr, 5' W of E edge of building at 8425 W Colfax (just W of Wendy's)  
 17 mile: 63' E of LP 07/08, which is by Winchells Donuts.  
 18 mile: 45' W of LP 676/641, which is just W of Sheridan  
 30k: 16' E of W curb of Raleigh St (not marked)  
 19 mile: 24' W of LP 986/623, which is W of Lowell  
 20 mile: 1st concrete seam NW of plaque for 2001. Even with W end of 2nd bike rack  
 21 mile: 38 yards N of bench on E side of trail, near N end of roller coaster  
 35k: 6' E of E edge of bridge of Little Raven  
 22 mile: 27' E of W edge of W of 3 bridges next to each other. E bridge is railroad bridge  
 23 mile: 3' W of W edge of doorway at 828 17th St, just E of Champa  
 24 mile: 7' W of 2nd drain cover between sidewalk & street, E of Emerson  
 40k: 4' S of N edge of house at 1818 Vine  
 25 mile: 2' N of S edge of house at 2020 Vine  
 Turnaround: Center of crosswalk which is just S of tennis courts, N of roundabout  
 26 mile: 42' W of LP 49/51, which is just east of pavillion parking lot entrance  
 Finish: 45' N of manhole cover in apron, near S end of apron

**RELAY INFO**

- Relay Leg 1: 6.41 miles
- Exchange Location: East end of brick pavers
- Relay Leg 2: 3.95 miles (end at 10.36 miles into race)
- Exchange Location: Main Rockley Music sign post
- Relay Leg 3: 5.58 miles (15.94 m into race)
- Exchange Location: Tail post next to sidewalk by parking lot
- Relay Leg 4: 3.97 miles (19.91 m into race)
- Exchange Location: East end of brick pavers
- Relay Leg 5: 6.31 miles



26  
24  
22  
20  
18  
16  
14  
12  
10  
8  
6  
4  
2

Start/Finish elevation: 5258' High point: 5542' Low point: 5170'

Measurement, map, and elevation profile by RaceMeasure, November 2011. www.RaceMeasure.com